








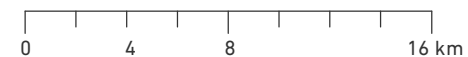


### Land Cover 1970 (Muga basin)

-  Woody crops
-  Herbaceous crops
-  Irrigated herbaceous crops
-  Unproductive
-  Conifer forests
-  Deciduous forests
-  Evergreen forests
-  Shrublands
-  Meadows and grasslands

Elaboration: CREAM based on the Crop and Land  
Use map of Spain (MCA 1970, 1:50.000).

Projection: ETRS89 UTM - Zone 31



Barcelona

**MEDACC**

Adapting the Mediterranean  
to climate change



LIFE12 ENV/ES/536