








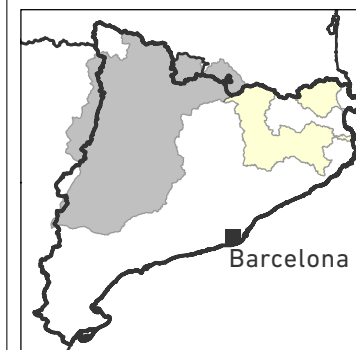
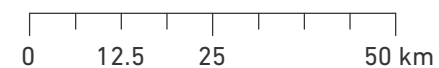


Land Cover 2005 (Segre basin)

-  Woody crops
-  Herbaceous crops
-  Irrigated herbaceous crops
-  Unproductive
-  Conifer forests
-  Deciduous forests
-  Evergreen forests
-  Shrublands
-  Meadows and grasslands

Elaboration: CREAM based on the Information System Land Cover in Spain (SIOSE 2005, 1:25.000).

Projection: ETRS89 UTM - Zone 31



MEDACC

Adapting the Mediterranean to climate change



LIFE12 ENV/ES/536